





1. File management



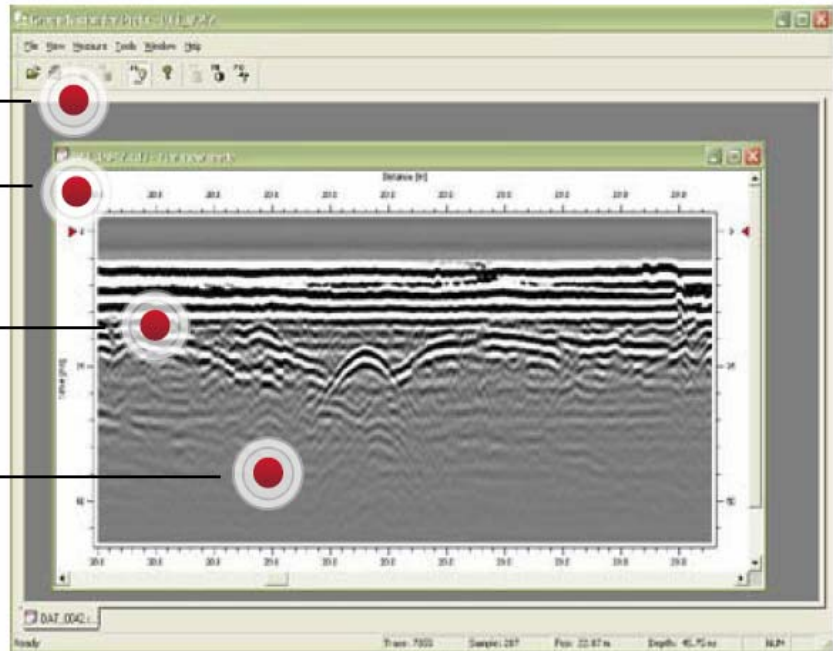
2. Printing Options



3. Easy-to-use Interface



4. Filter Options



GroundVision™

GroundVision™ is a Windows based data acquisition software dedicated to GPR Systems in single or multi-channel mode.

The software is available as GroundVision and GroundVision 2.

GroundVision is the first version designed for the RAMAC/GPR parallel port communication units; CUII and X3M and offers an easy-to-use interface, file management, printing and other key features such as GPS compatibility.

GroundVision 2 is the latest version optimized and designed for the new platform of units; ProEx (Professional Explorer Unit) and X3M both with Ethernet communication

Each measurement and its associated settings are stored in files. GroundVision and GroundVision 2 provide the option of filtering the data during data acquisition and also afterwards during post-processing. GroundVision software supports both GPS logging and multiple markers during measurement.

All radargrams can be printed as such, or post processed by further software.